










RECOMMENDED COUNCIL DISTRICTS 2020

LEGEND

-  2010 Council District
-  Areas of Change
-  Major Roads
-  Election Precinct
- Proposed Districts**
-  District 1
-  District 2
-  District 3
-  District 4
-  District 5

District 5: + 4526
District 1: - 4526

District 1: + 1985
District 2: - 1985

District 3: + 76
District 2: - 76

District 4: + 2032
District 5: - 2032

District 3: + 1358
District 2: - 1358

Final Redistricting Commission Plan

Council District	2020 Population	Proposed Population
1	69,644	67,103
2	70,899	67,480
3	64,998	66,432
4	61,947	63,979
5	64,316	66,810



Produced by: Howard County GIS/DTCS

Created: 11/10/2021

Data Sources: US Census Bureau, Maryland Department of Planning, & Howard County

Howard County, Maryland assumes no responsibility for the accuracy of this map or the information contained herein or derived therefrom. The user assumes all risks and liabilities whatsoever resulting from or arising out of the use of this map. There are no oral agreements or warranties relating to the use of this map.